# ER BO 732
# CUNICOLO DEI CENTESI

| | | | |
|---|---|---|---|
| Comune: | Sasso Marconi | Latitudine Nord: | 44° 20' 27" |
| Cartografia: | CTR 1:5000 237081 Monte Adone | Longitudine Est: | 11° 17' 50" |
| Rilievo: | GSCT Cento (FE) | Quota s.l.m.: | 580 m |
| Data: | 2/5/93 | Profondità: | -1 m |
| Disegno: | F. Taddia | Sviluppo Totale: | 30 m |

0 1 2 5 10 m

Originale in scala 1:100

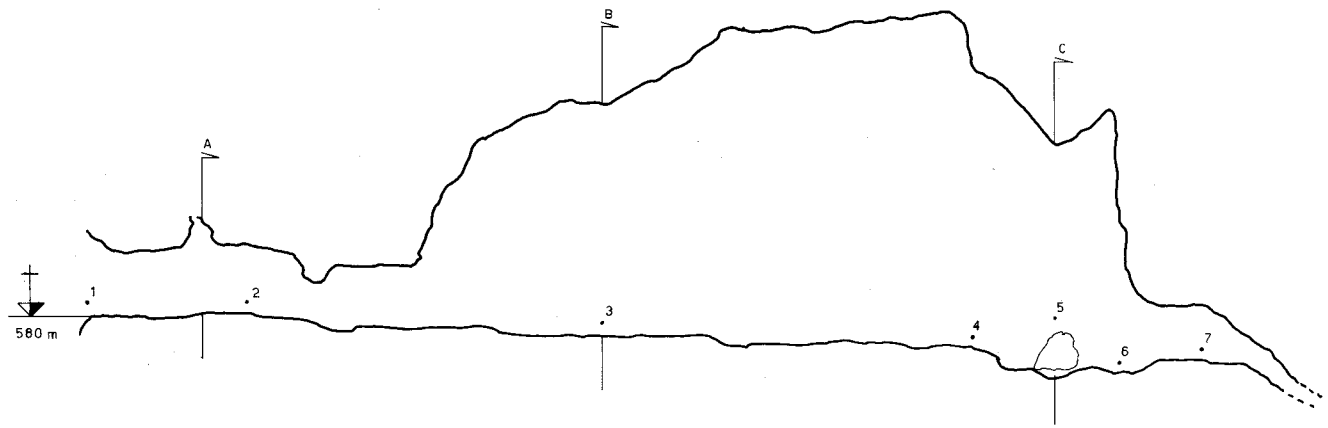


SEZIONE LONGITUDINALE

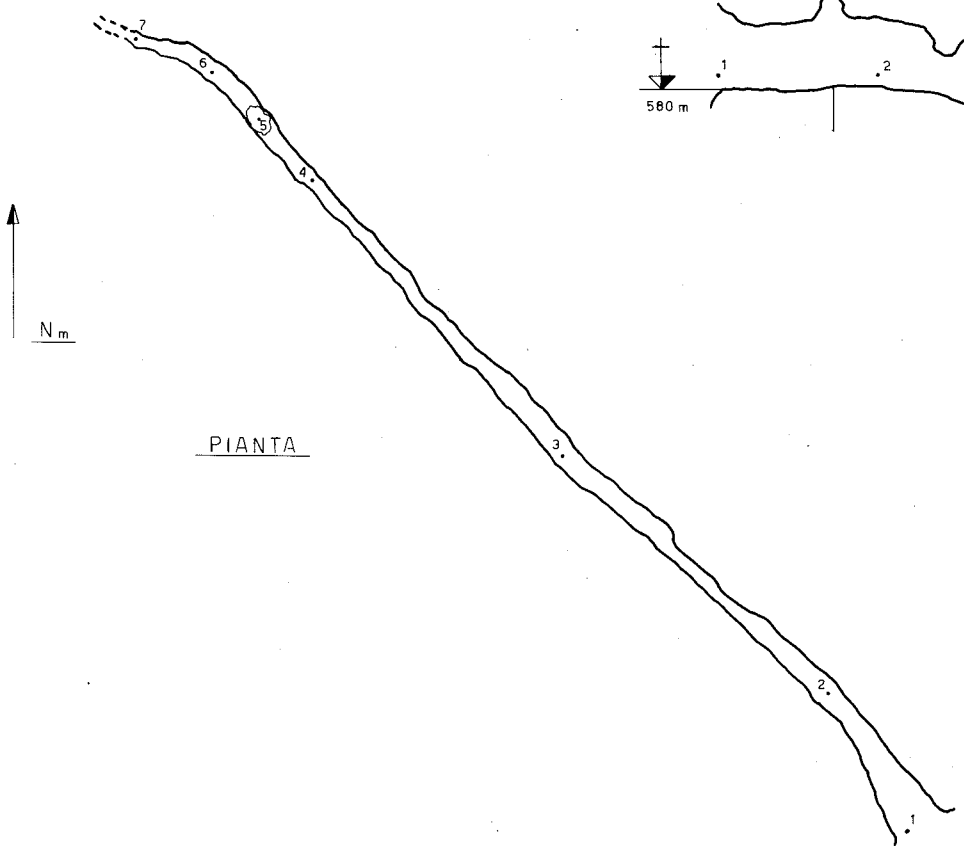


PIANTA

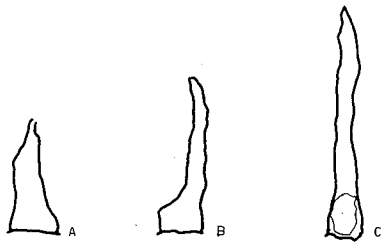


SEZIONI TRASVERSALI